

KAI-HENNING GERLACH BOOKS
Middle Eastern & Islamic Studies

Kantstraße 89, D-10627 Berlin, Germany
Telephone: +49 30 324 9441
Facsimile: +49 30 323 5667
books@gerlach.com / www.gerlach-books.de

also available



TAVO

Archive Edition

Loose maps in two boxes

The 295 single sheets of the Atlas are assorted and placed in two handmade royal blue cloth folders. The ideal way of storing the loose maps of the Atlas.

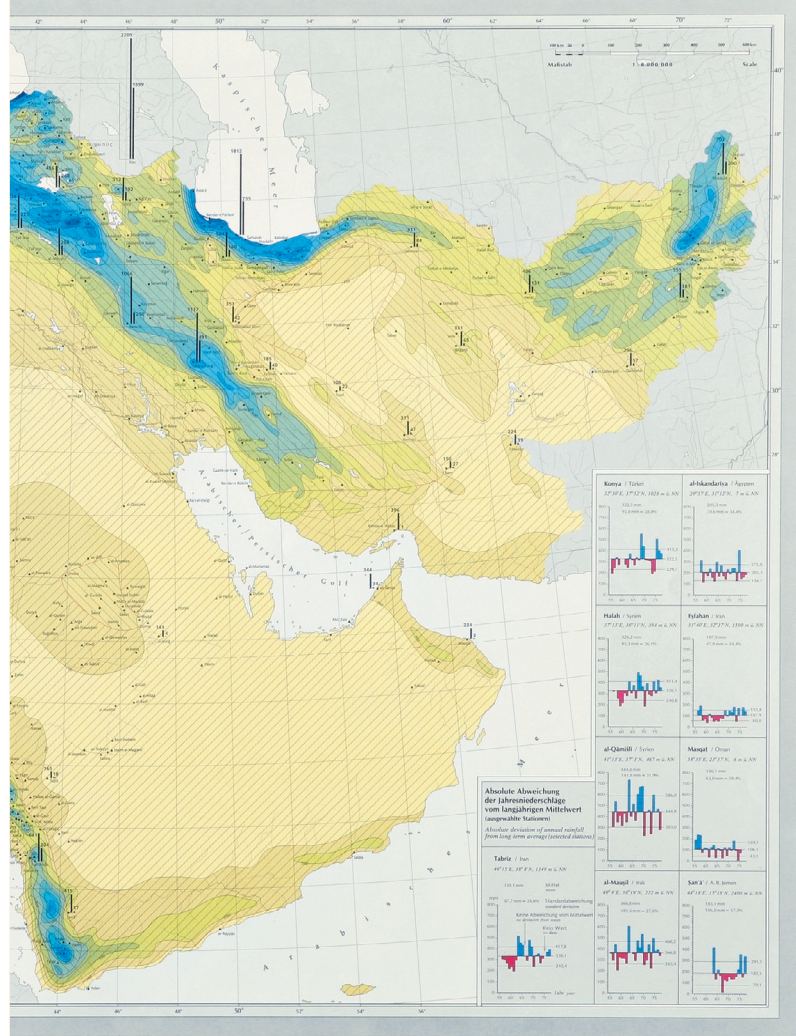
ARCHIVE EDITION
295 sheets in two handmade
blue cloth folders
3 Vols Index in Slip Case
Price: EUR 4,900
Order Nr. 10463

New Hardcover Edition

TAVO

Tübingen Atlas of the Near and Middle East

Middle East - Mean Annual Rainfall and Variability



TAVO

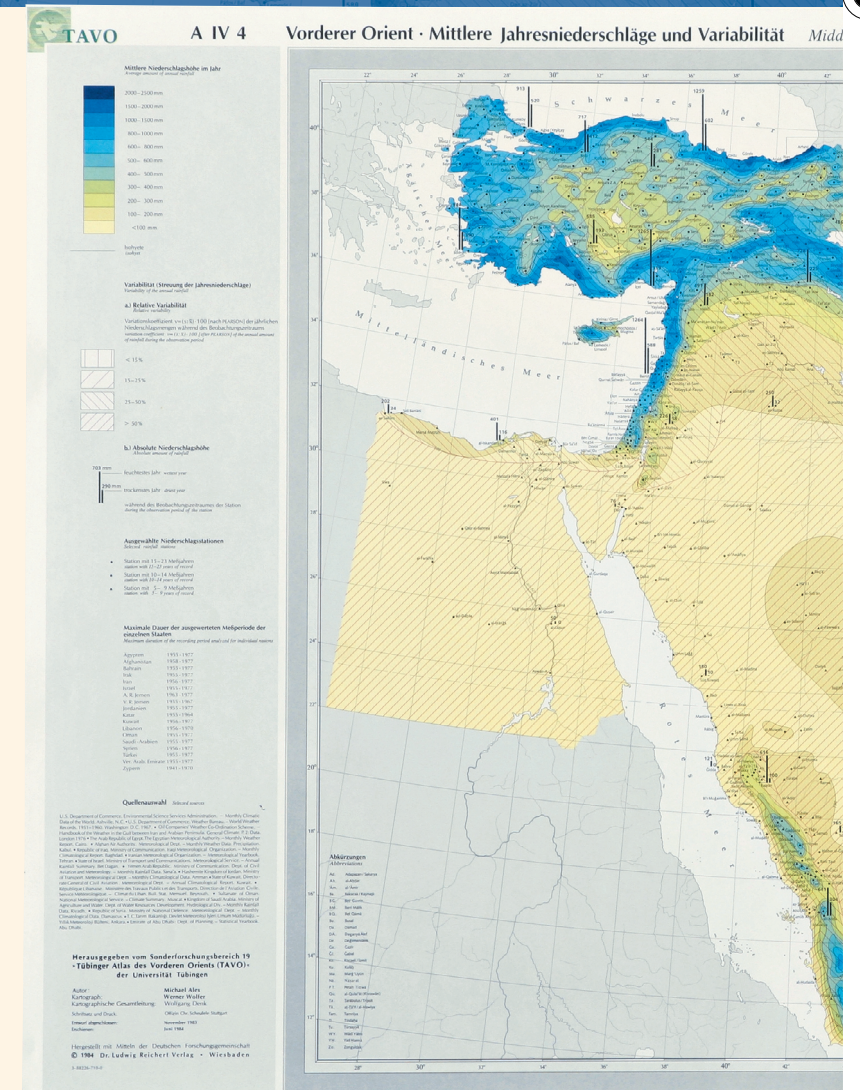
Portfolio Edition

7 Volumes



The Portfolio Edition was exclusively developed for the specific demands of university and public libraries. The 295 single sheets of the Atlas are placed in acid-free plastic sleeves and stored in seven user-friendly portfolios. The single maps can be easily accessed through a ring-binding mechanism and are well-protected against dust and damage. They can be taken out of the Portfolio individually. The overall size of a portfolio is 66 x 78 x 4 cm. The ideal storage system for frequently used maps.

PORTFOLIO EDITION
295 sheets in seven portfolios
with 149 plastic sleeves
3 Vols Index in Slip Case
Price: EUR 7,200
Order Nr. 11630

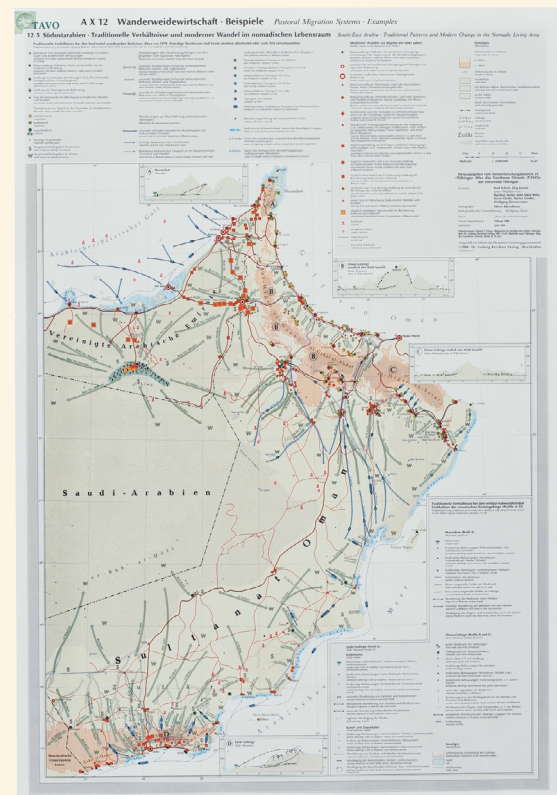


Tübingen Atlas of the Near and Middle East

A bilingual publication in
German and English

After 30 years this masterpiece of German academic work has been completed. More than 250 scholars have contributed to the largest cartographical project on the Near and Middle East ever.

The Atlas covers the Near and Middle East from the European parts of Turkey down to Sudan, from the Arab Peninsula up to Central Asia.



It consists of close to 400 maps on 295 single sheets (each 72 x 50 cm).

Part A, Geography & Cultural Anthropology, covers the geography of the Middle East, as well as climate, geology, settlement, religion and economy. Part B, History, covers all periods of history from the Stone Age, the Romans, the Expansion of Islam and the Crusades up to the times of Imperialism and Decolonization. The cartographic material can be accessed using the three index volumes.

During the last years, Gerlach Books has developed three special TAVO editions, organizing the wealth of the TAVO material in formats designed to meet the demands of libraries.

TAVO Hardcover Edition 12 Volumes



Designed by a German bookbinder, this exclusive handmade edition underlines the beauty of the large-format maps (72 x 50 cm). For the first time, the complete TAVO material is presented in book format, without reducing the original size of the maps. The new twelve-volume edition will meet the specific demands of many Reference Libraries, as it presents the TAVO material in a user-friendly format.

Each volume contains a complete list of all TAVO maps. The edition is accompanied by a three-volume index in a slip case.

This is a limited edition of 100 copies.

Each set of volumes carries an individual number. Personalized editions in half-leather and gilt edge blocking are available upon request.

TAVO HARDCOVER EDITION
12 Vols, 307 Pages
3 Vols. Index in Slip Case
73 x 51 x 26 cm; 53 kg
Price: EUR 9,500
Order Nr. 16375

Vol. 12	B IX - B S	TAVO - Tübingen Atlas of the Near and Middle East
Vol. 11	B VIII	TAVO - Tübingen Atlas of the Near and Middle East
Vol. 10	B VII	TAVO - Tübingen Atlas of the Near and Middle East
Vol. 9	B V - B VI	TAVO - Tübingen Atlas of the Near and Middle East
Vol. 8	B IV	TAVO - Tübingen Atlas of the Near and Middle East
Vol. 7	B II - B III	TAVO - Tübingen Atlas of the Near and Middle East
Vol. 6	B I	TAVO - Tübingen Atlas of the Near and Middle East
Vol. 5	A X	TAVO - Tübingen Atlas of the Near and Middle East
Vol. 4	A IX	TAVO - Tübingen Atlas of the Near and Middle East
Vol. 3	A VIII	TAVO - Tübingen Atlas of the Near and Middle East
Vol. 2	A V - A VII	TAVO - Tübingen Atlas of the Near and Middle East
Vol. 1	A I - A IV	TAVO - Tübingen Atlas of the Near and Middle East

The Contents

Volume 1 (28 Sheets)
A I Relief, Hydrology and Settlement
A II Geology
A III Geomorphology
A IV Climate

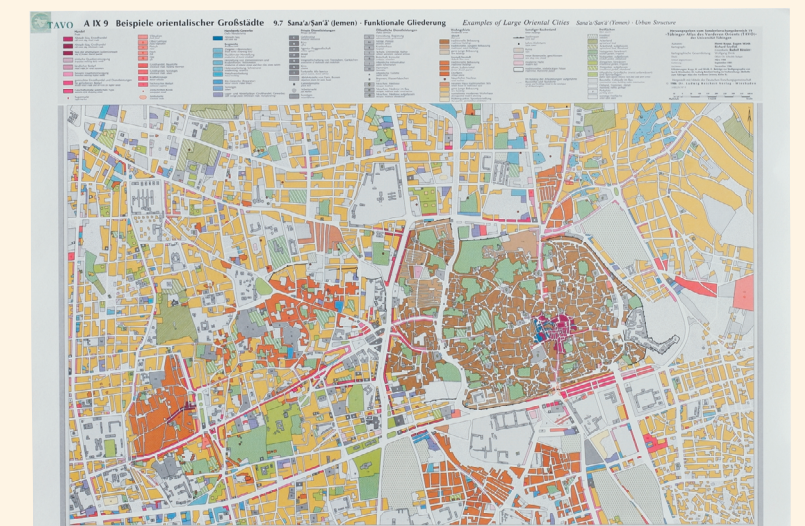
Volume 2 (29 Sheets)
A V Hydrogeography
A VI Vegetation/ Fauna
A VII Natural Regions

Volume 3 (21 Sheets)
A VIII Population

Volume 4 (16 Sheets)
A IX Settlement

Volume 5 (27 Sheets)
A X Economy and Communication

Volume 6 (19 Sheets)
B I Stone Age



Volume 7 (28 Sheets)
B II Early and Middle Bronze Age
B III Second Half of the 2nd Millenium B.C.

Volume 8 (25 Sheets)
B IV The 1st Millenium B.C. down to the Time of Alexander the Great

Volume 9 (35 Sheets)
B V Hellenism and the Roman Period
B VI Late Antiquity

Volume 10 (21 Sheets)
B VII The Expansion of Islam up to the Time of the First Crusade (1096)

Volume 11 (16 Sheets)
B VIII From the Crusader Period up to 1510

Volume 12 (30 Sheets)
B IX The Ottoman Period up to 1918
B X The Period since the First World War
B S Historical Maps